

Map data ©2018 Google

5 km


## Aylesbury

1. Head north-west on Car Park Ramp towards Exchange St/A41  
9 s (131 ft)


### Follow A413 to Elmside in Winslow

2. Turn left onto Exchange St/A41  
20 min (10.5 mi)
3. At the roundabout, take the 3rd exit and stay on Exchange St/A41  
0.1 mi
4. At the roundabout, continue straight onto Vale Park Dr/A418  
0.2 mi
5. At the roundabout, take the 1st exit onto Upper Hundreds Way/A418  
381 ft  
  - Continue to follow A418
  - Go through 1 roundabout
6. At the roundabout, take the 2nd exit onto Buckingham Rd/A413  
0.4 mi  
  - Continue to follow A413
  - Go through 1 roundabout
7. At the roundabout, take the 3rd exit and stay on A413  
1.2 mi
8. Turn right towards Elmside  
8.4 mi
- 0.1 mi

### Drive to Elmfields Gate

- 

9. Turn left onto Elmside

2 min (0.3 mi)
- 


10. Turn right onto Elmfields Gate

171 ft
- 0.3 mi


22 min (10.9 mi)

Winslow


Buckingham


- 

11. Head west on Elmfields Gate towards High St/A413


0.1 mi
- 

12. Turn right onto High St/A413


 Continue to follow A413

5.3 mi
- 


13. At the roundabout, take the 1st exit

213 ft
- 


14. Continue onto London Rd/A413

0.1 mi
- 

15. At the roundabout, take the 2nd exit and stay on London Rd/A413

0.2 mi
- 

16. At the roundabout, take the 2nd exit onto London Rd

0.6 mi
- 


17. Continue onto Bridge St

0.2 mi


13 min (6.4 mi)

Buckingham


Get on A43 in Northamptonshire from Stowe Ave, Stowe Castle Rd and A413

- 


18. Head north-west on Bridge St

19 min (10.0 mi)
- 


19. At the roundabout, take the 1st exit onto West St/A422

200 ft
- 


20. Slight right to stay on West St/A422

59 ft
- 


21. Turn right onto Stowe Ave

0.2 mi
- 


22. Turn right to stay on Stowe Ave

1.2 mi
- 

22. Turn right to stay on Stowe Ave


305 ft
- 

23. Continue onto Main St


1.0 mi
- 

24. Turn left onto Stowe Castle Rd


2.6 mi

- 

25. Turn left onto A413

4.6 mi
- 


26. At the roundabout, take the 2nd exit onto the A43 slip road to M1/Northampton/Towcester

0.4 mi
- 


27. Merge onto A43

1 min (1.1 mi)


Continue on Brackley Rd. Drive to Northampton Rd

- 

28. At the roundabout, take the 3rd exit onto Brackley Rd

0.1 mi
- 

29. At the roundabout, take the 3rd exit and stay on Brackley Rd


0.6 mi
- 

30. Continue straight onto Northampton Rd


0.1 mi

24 min (12.0 mi)


Towcester


- 

31. Head south-west on Northampton Rd towards Moat Ln


0.1 mi
- 

32. Turn right onto Watling St/A5


 Continue to follow A5

0.5 mi
- 

33. At the roundabout, take the 3rd exit and stay on A5

0.4 mi
- 

34. Turn left


 Destination will be on the right

115 ft


4 min (1.0 mi)

Jacks Hill Cafe


A5 Watling St, Towcester NN12 8ET

- 

35. Head north-east towards A5

115 ft
- 

36. Turn right onto A5

0.3 mi
- 


37. At the roundabout, take the 2nd exit and stay on A5

5.4 mi


12 min (5.8 mi)

Super Sausage Cafeteria


35 Watling St, Potterspury, Towcester NN12 7QD

- 

38. Head south-east on Watling St/A5 towards Blackwell End

2.0 mi
- 

39. At the roundabout, take the 3rd exit onto Towcester Rd

0.4 mi
- 


40. Continue onto London Rd

30 ft


5 min (2.4 mi)

## Old Stratford


Milton Keynes

- 


41. Head north-west on London Rd towards Cosgrove Rd


30 ft
- 

42. Continue onto Towcester Rd


0.3 mi
- 

43. At the roundabout, take the 1st exit onto Deanshanger Rd/A422


 Continue to follow A422


1.1 mi
- 

44. At the roundabout, take the 2nd exit and stay on A422


5.6 mi
- 


45. At the roundabout, take the 2nd exit onto Stratford Rd/A422

 Continue to follow A422

0.7 mi
- 

46. At the roundabout, take the 1st exit onto High St/A422

 Continue to follow A422

0.1 mi
- 

47. At the roundabout, take the 1st exit onto Bridge St

226 ft

13 min (7.8 mi)

## Buckingham

These directions are for planning purposes only. You may find that construction projects, traffic, weather, or other events may cause conditions to differ from the map results, and you should plan your route accordingly. You must obey all signs or notices regarding your route.